



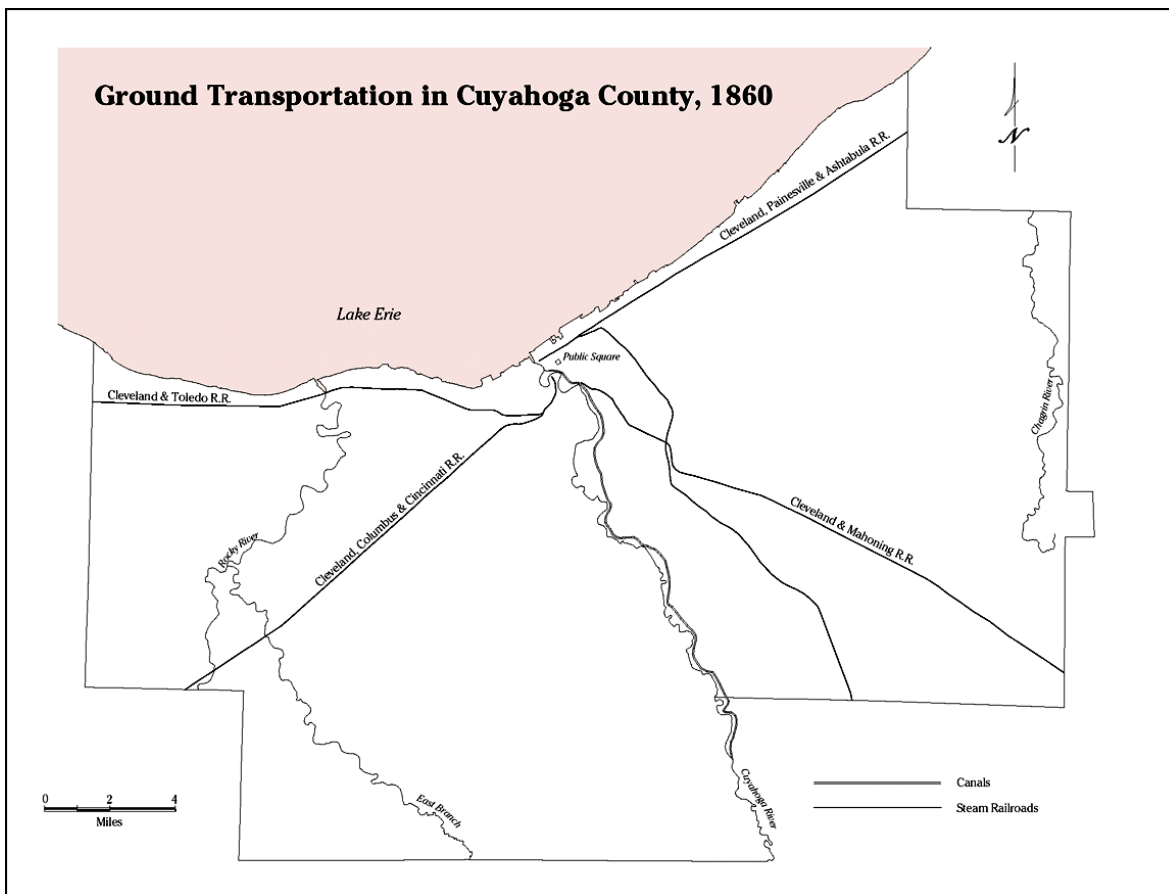
Growth of Transportation in Cuyahoga County

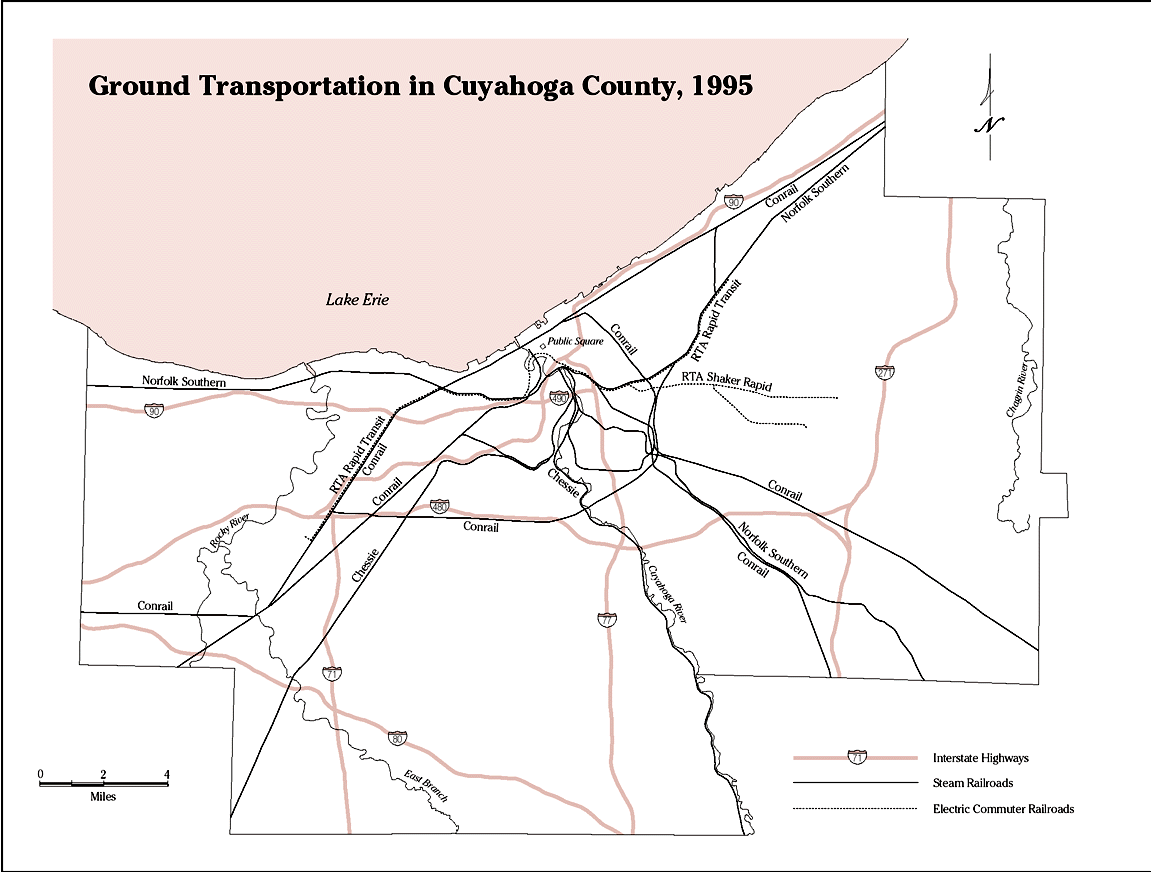
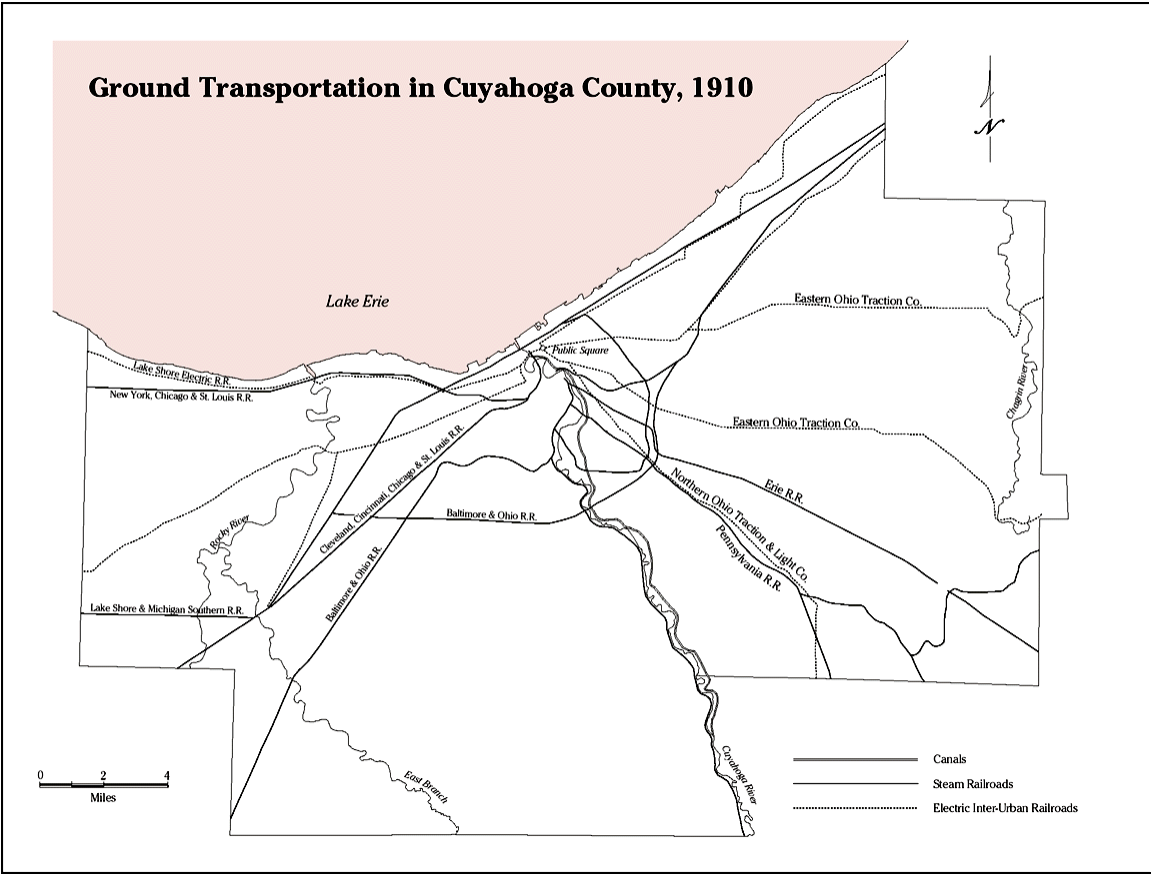
*Ohio Content Standards Benchmark **Geography**: Use map elements or coordinates to locate physical and human features of North America.*

Look at the series of maps from the Encyclopedia of Cleveland History Ground Transportation in Cuyahoga County, 1860, 1910, and 1995

1. Use colored pencils or markers to highlight physical features on all three maps:

- Blue-Rivers
- Green-Canals
- Brown-Steam Railroads
- Red-Electric/Interurban Railroads
- Orange-Interstate Highways
- Purple-Electric Commuter Railroads







For further information to extend this activity:

Use Google Maps to locate Cuyahoga County.

www.google.com

Encyclopedia of Cleveland History

For digital versions of the maps search the images gallery on the ECH website

<http://ech.case.edu/ech-cgi/gal-frame.pl?index=183>

<http://ech.case.edu/ech-cgi/gal-frame.pl?index=184>

<http://ech.case.edu/ech-cgi/gal-frame.pl?index=185>

Cuyahoga County Bicentennial Exhibit

“Two Centuries of Geographic and Demographic Growth”

“Waterways to Growth in Cuyahoga County: Canal and River Transportation”

“Planes, Trains, & Automobiles”

“Bridges Across the Cuyahoga”